















LEGEND

-  PROPOSED SITE SIGN
-  PROPOSED BENCH
-  PROPOSED PICNIC TABLE
-  EXISTING MULCH TRAIL (TO REMAIN)
-  EXISTING MULCH TRAIL (TO BE REMOVED)
-  ASPHALT PATH (RESURFACING)
-  ASPHALT PATH (NEW CONSTRUCTION)
-  CONCRETE PAVEMENT
-  EXISTING PICNIC SHELTER LOCATION (TO BE REMOVED)
-  PROPOSED PICNIC SHELTER (WITH TABLES)

-  PROPOSED FOREST CONSERVATION AREA* (APPROX. 1.75 AC)
 *CLASSIFICATION FOR STORMWATER PURPOSES
-  PARCEL ACQUISITION APPROVED BY THE COUNTY BOARD ON 7/15/2024
 *DPR WILL BE COORDINATING NEXT STEPS TO INCORPORATE PARCEL INTO DOUGLAS PARK

DOUGLAS PARK - CONCEPT

