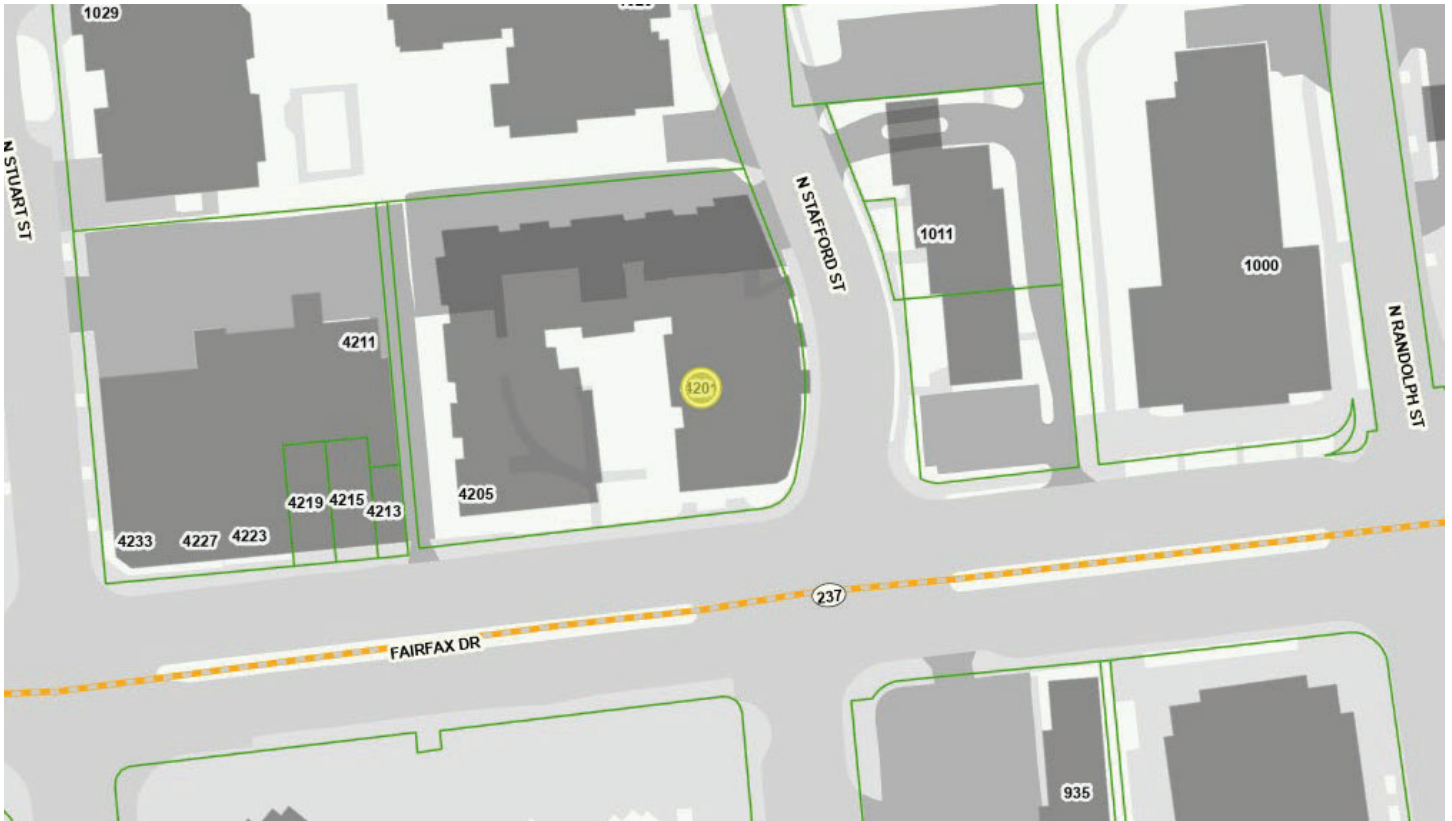


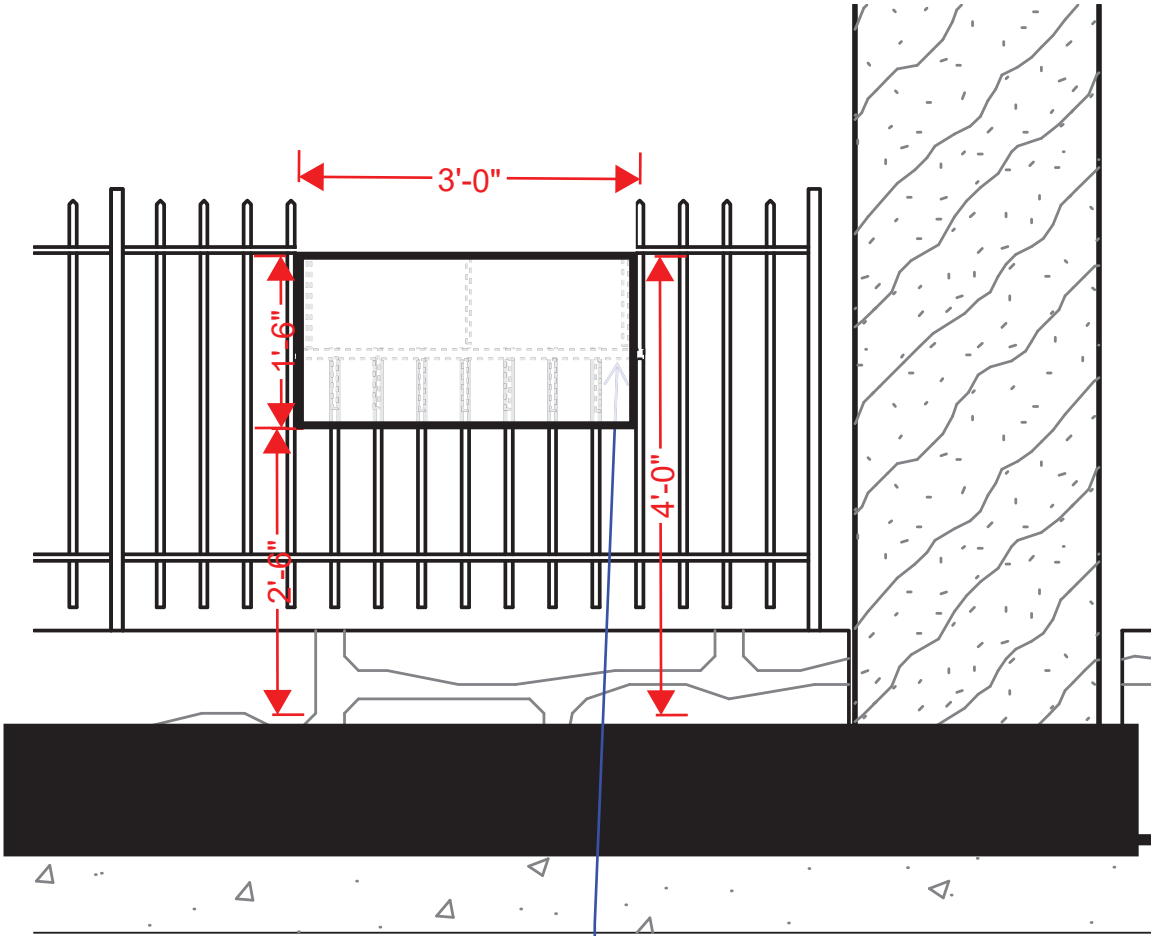
Historical Affairs and Landmark Review Board

Arlington County, Virginia



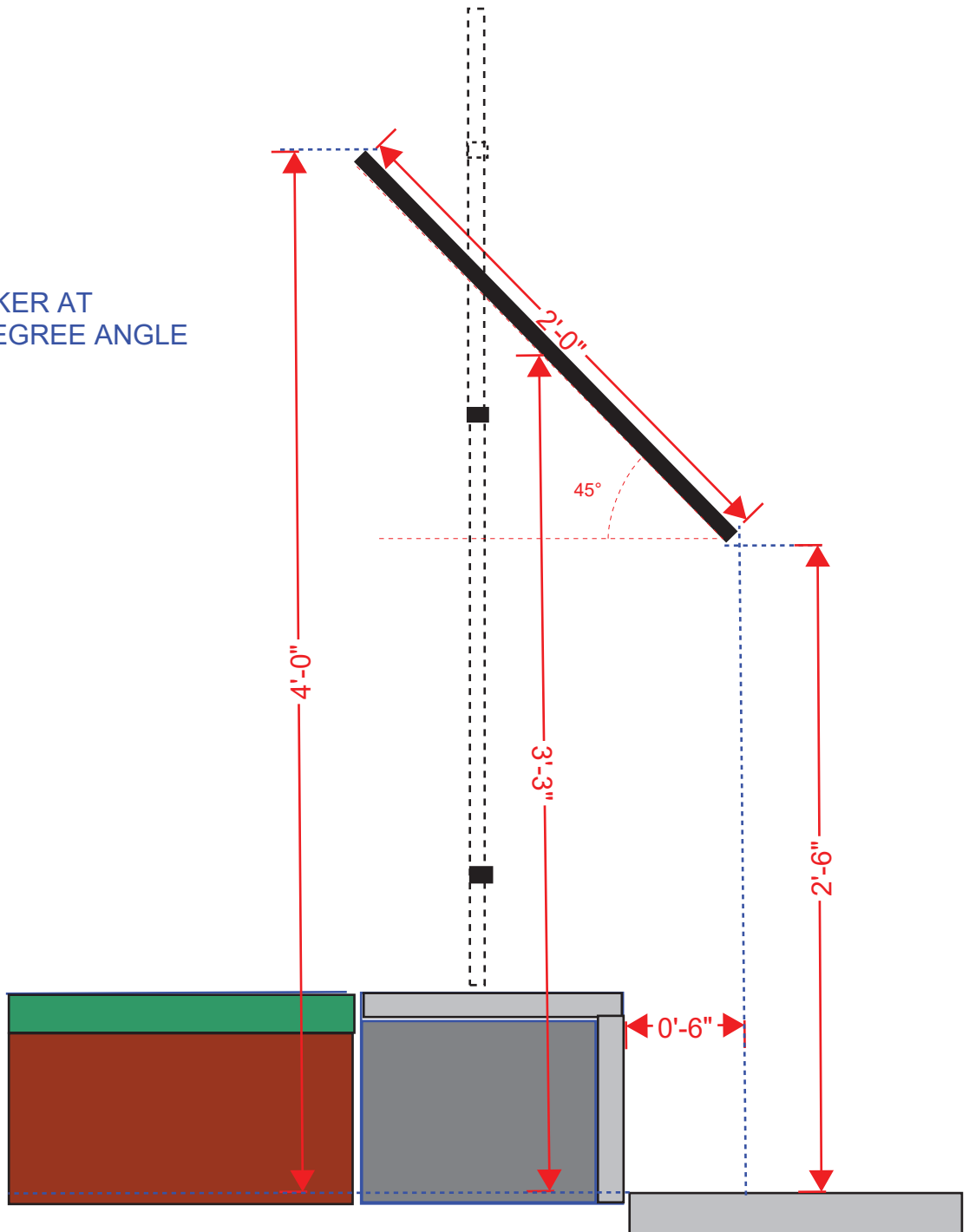
HALRB Meeting March 20, 2024, CoA 21-15A

4201 Fairfax Dr.: Request to decrease size of a segment of fence to allow for angled installation of historic marker.




ADD HORIZONTAL BEHIND MARKER
WHERE THE PICKETS WERE REMOVED

MARKER AT
45 DEGREE ANGLE

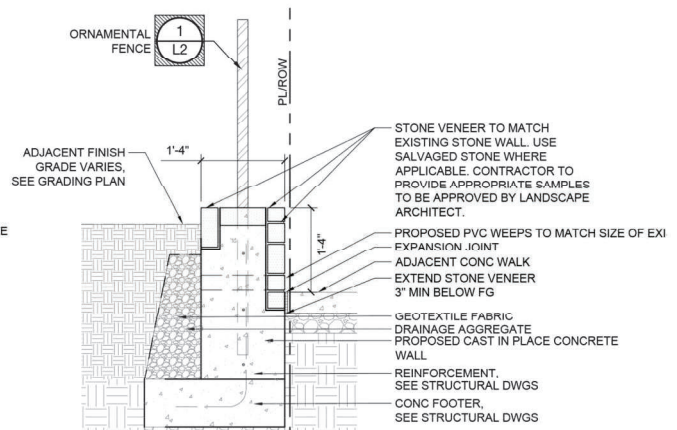
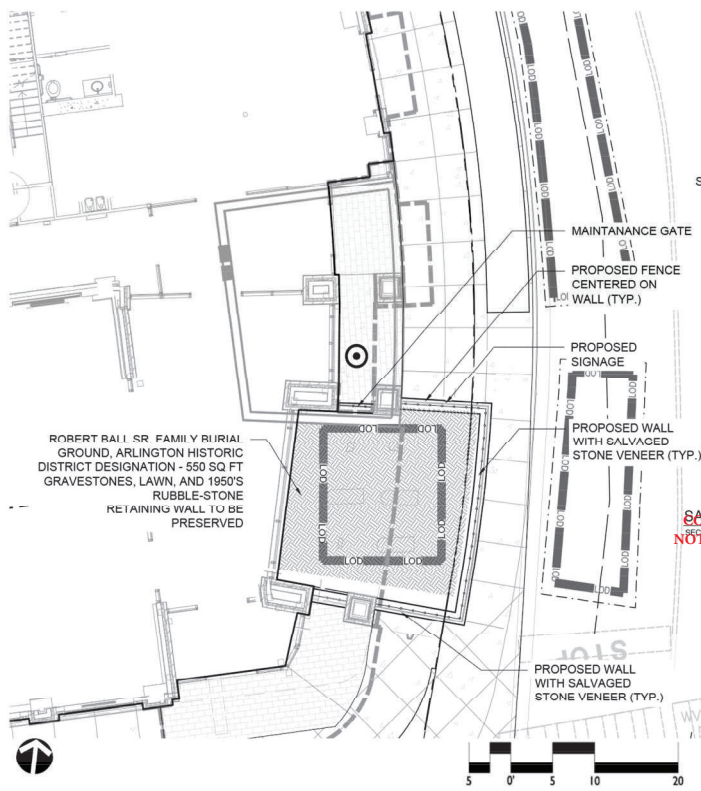


MARKER INSTALLED WITH AS-BUILT RAIL CONDITION - AND REMOVING THE UPPER RICKETS AND HORIZONTAL WHERE THE MARKER IS INSTALLED AND ADDING HORIZONTAL UNDER MARKER



APAH-CUMC Ballston Station

MULTIFAMILY RESIDENTIAL / CHURCH / PRESCHOOL



HALRB APPROVED
COA ISSUED ON **August 18, 2021**

FIELD CHANGES TO EXTERIOR SALVAGED STONE WALL & FENCE ARE NOT PERMITTED. FOR INFORMATION CALL 703-228-3830.

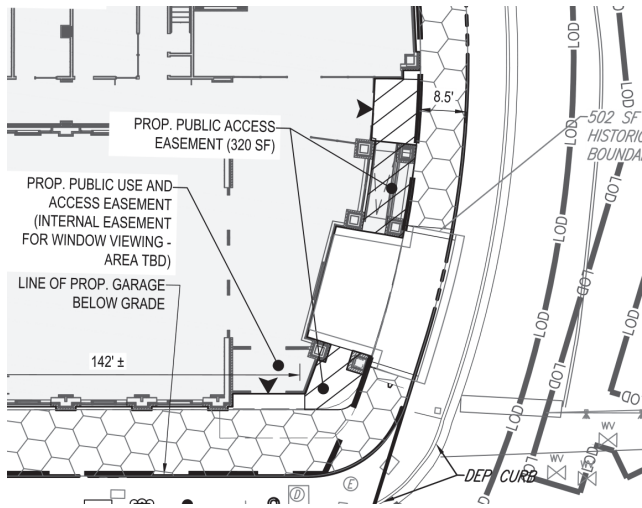
- NOTES:
1. SEE GENERAL NOTES PAGE FOR ADDITIONAL INFORMATION
 2. DETAIL IS SUBJECT TO CHANGE DEPENDING ON FIELD DISCOVERY
 3. CONTRACTOR TO CONFIRM COMPATIBILITY FOR ALL DRAIN COMPONENTS AND CONNECTION TO THROUGH SLAB DRAINAGE
 4. SEE GRADING PLAN FOR SPOT GRADE INFORMATION
 5. WALL CONSTRUCTION SHALL AVOID DISTURBANCE AND CONFORM TO REQUIREMENTS OF THE ROBERT BALL SR. FAMILY BURIAL GROUND HISTORIC DISTRICT.

APAH-CUMC Ballston Station

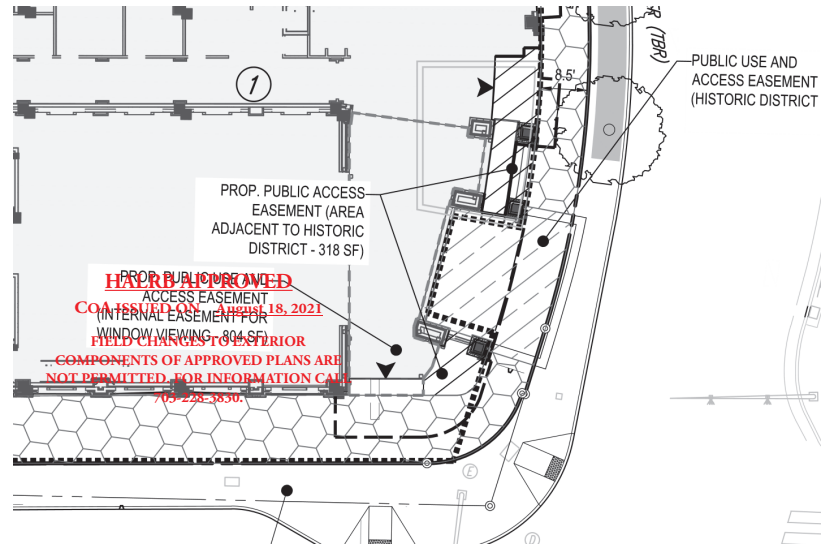
MULTIFAMILY RESIDENTIAL / CHURCH / PRESCHOOL



2017 Post 4.1

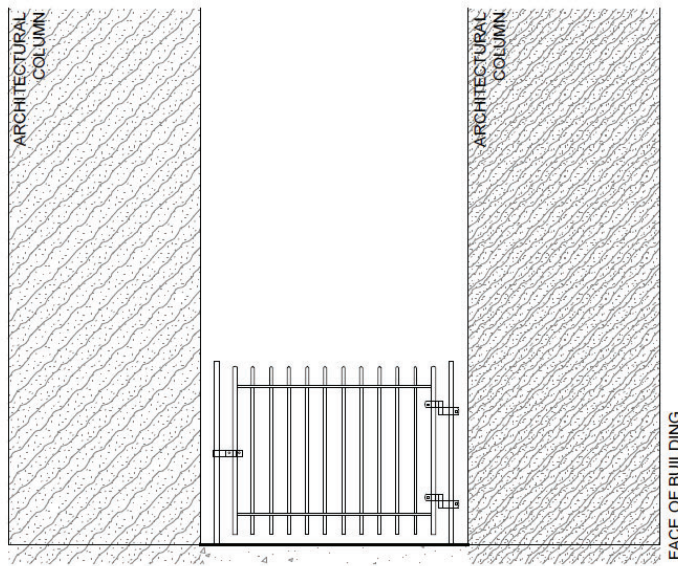


2021 - Proposed



BALL FAMILY CEMETERY
 ENLARGED INFORMATION
 FROM HARDSCAPE DETAILS SHEET L-305

Ball Family Gate



CAST IRON ORNAMENTAL FENCE
 STYLE: SQUARE PICKET
 DESIGN NUMBER: 71S
 SIZE OF PICKET: 1/2" SQUARE
 PICKET SPACING CENTER TO CENTER: 4"
 CHANNEL RAIL: W RAILS 1-1/4" X 1/2"
 SIZE OF POST: 1" SQUARE
 END, CORNER, AND GATE POSTS: NO. 16C (2-1/2
 SHAFT)
 CAST IRON PICKET TOP: F 5/8"
 GATE NUMBER: #5 SINGLE
 HEIGHT OF FENCE: 48"

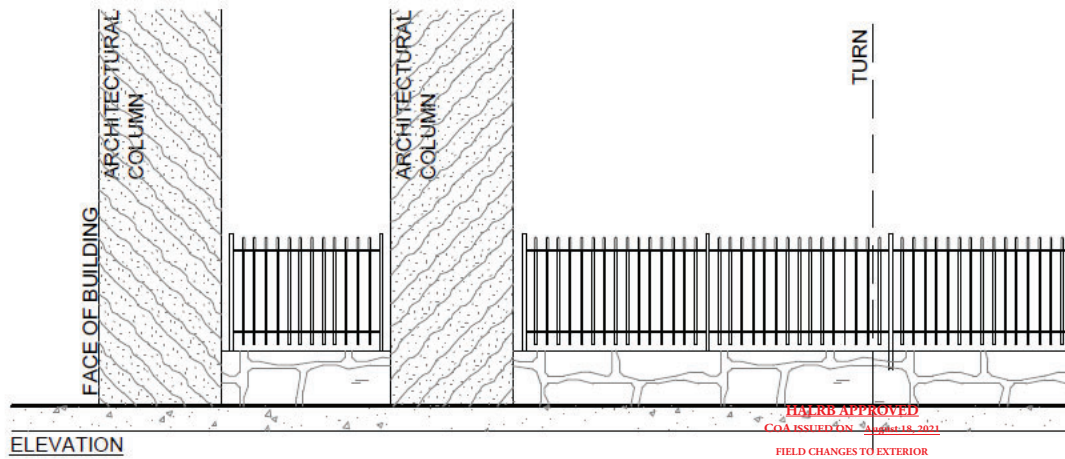
- NOTES:
1. WROUGHT IRON GATE AS RECOMMENDED BY ARLINGTON COUNTY.
 2. FENCE BY STEWART IRON WORKS.
 3. SEE MATERIAL PLANS FOR LOCATION.

3 ORNAMENTAL GATE
 L305 ELEVATION

1/2"=1'-0"

HALRB APPROVED
 COA ISSUED ON August 18, 2021
 FIELD CHANGES TO EXTERIOR
 COMPONENTS OF APPROVED PLANS ARE
 NOT PERMITTED. FOR INFORMATION CALL
 703-228-3830.

BALL FAMILY CEMETERY
ENLARGED INFORMATION
FROM HARDSCAPE DETAILS SHEET L-305



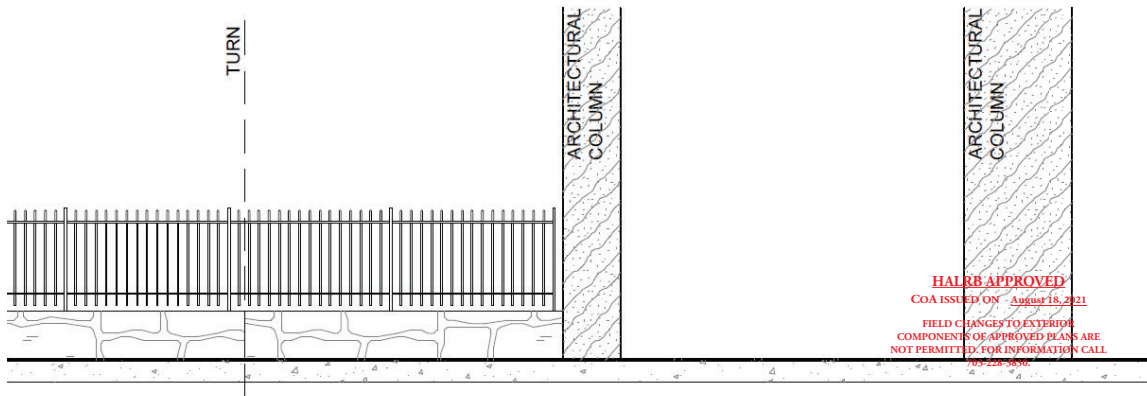
4 ORNAMENTAL FENCE
L305 EXTENDED ELEVATION

BALL FAMILY CEMETERY
ENLARGED INFORMATION
FROM HARDSCAPE DETAILS SHEET L-305

CAST IRON ORNAMENTAL FENCE
STYLE: SQUARE PICKET
DESIGN NUMBER: 71S
SIZE OF PICKET: 1/2" SQUARE
PICKET SPACING CENTER TO CENTER: 4"
CHANNEL RAIL: W RAILS 1-1/4" X 1/2"
SIZE OF POST: 1" SQUARE
END, CORNER, AND GATE POSTS: NO. 16C
(2-1/2 SHAFT)
CAST IRON PICKET TOP: F 5/8"
GATE NUMBER: #5 SINGLE
HEIGHT OF FENCE: 48"

NOTES:

1. WROUGHT IRON GATE AS RECOMMENDED BY ARLINGTON COUNTY.
2. FENCE BY STEWART IRON WORKS.
3. SEE MATERIAL PLANS FOR LOCATION.



HALRB APPROVED
COA ISSUED ON: August 18, 2021
FIELD CHANGES TO EXTERIOR
COMPONENTS OF APPROVED PLANS ARE
NOT PERMITTED. FOR INFORMATION CALL
703-228-5830

Robert Ball Sr. Family Burial Ground

The nineteenth century Robert Ball Sr. Family Burial Ground held the graves of members of the Ball family, interred between 1854 to 1881. The burial ground serves as a reminder of the Ball family, namesake of Ballston, and Arlington County's rural past.



A 1923 time capsule was recovered during demolition of the Central United Methodist Church and is now part of its collection. (Courtesy of Arlington County)



Burial Ground conditions in 2021 prior to the demolition of the 1923 church building. (Courtesy of KCM Group)



Sunday School class in front of the Central Methodist Episcopal Church South, ca. 1911. Note headstones in the lower right corner. (Courtesy of the Center for Local History, Arlington Public Library)

Known Burials

Alice Ball (1853-1854),
daughter of Robert Ball Jr. &
Elizabeth Ann (nee McElwee) Ball

James Thrift Ball (1806-1867),
son of Robert Ball Sr. & Ann Ball

Robert Ball Sr. (1776-1861)

Mary (nee Sewell) Ball (1800-1870),
wife of James T. Ball

Ann (nee Thrift) Ball (1781-1864),
wife of Robert Ball Sr.

Francis E. Dyer (1843-1881),
grandson of Robert Ball Sr. & Ann Ball,
son of William B. Dyer & Ellen (nee Ball) Dyer

During construction of a new church in 1923, and possibly before, markers may have been moved.

1854

Robert Ball Sr. set aside a ¼-acre plot north of his house as a burial ground when his 1-year-old granddaughter, Alice Ball, died in 1854.

1881

Francis E. Dyer, grandson of Robert Ball Sr. and Ann Ball, passed away and was the last known person to be buried here.

1923

The 1923 church replaced the 1906 building, and by the early twentieth century, grave markers were clustered to the east.

2024

Ballston Station was completed as a mixed-use project with 144 affordable apartments co-located with a church and community service center.

1861

Robert Ball Sr. died and was buried in the family burial ground.

1906

The Ball family conveyed the burial ground to the Methodist Episcopal Church South for construction of a church.

2017

Arlington County Board designated the Robert Ball Sr. Family Burial Ground as a Local Historic District.

Erected in 2024 by the Arlington Partnership for Affordable Housing