

Subject: Capital/PAYG – VDOT Maintained Roads in Arlington

**FY 2018 Proposed Budget
Budget Work Session Follow-up**

4/14/2017

The following information is provided in response to a request made by Mr. John Vihstadt via email on 4/11/2017, regarding paving: The County currently maintains over 974 lane miles of streets. Describe how many lane miles in Arlington are maintained by the State and provide a map of those streets maintained by VDOT.

As stated in VDOT's "State of the Pavement 2016 Report," published in November 2016 by VDOT's Maintenance Division, VDOT's current inventory in Arlington is as follows:

Primary System (arterial streets) – 154.12 lane miles

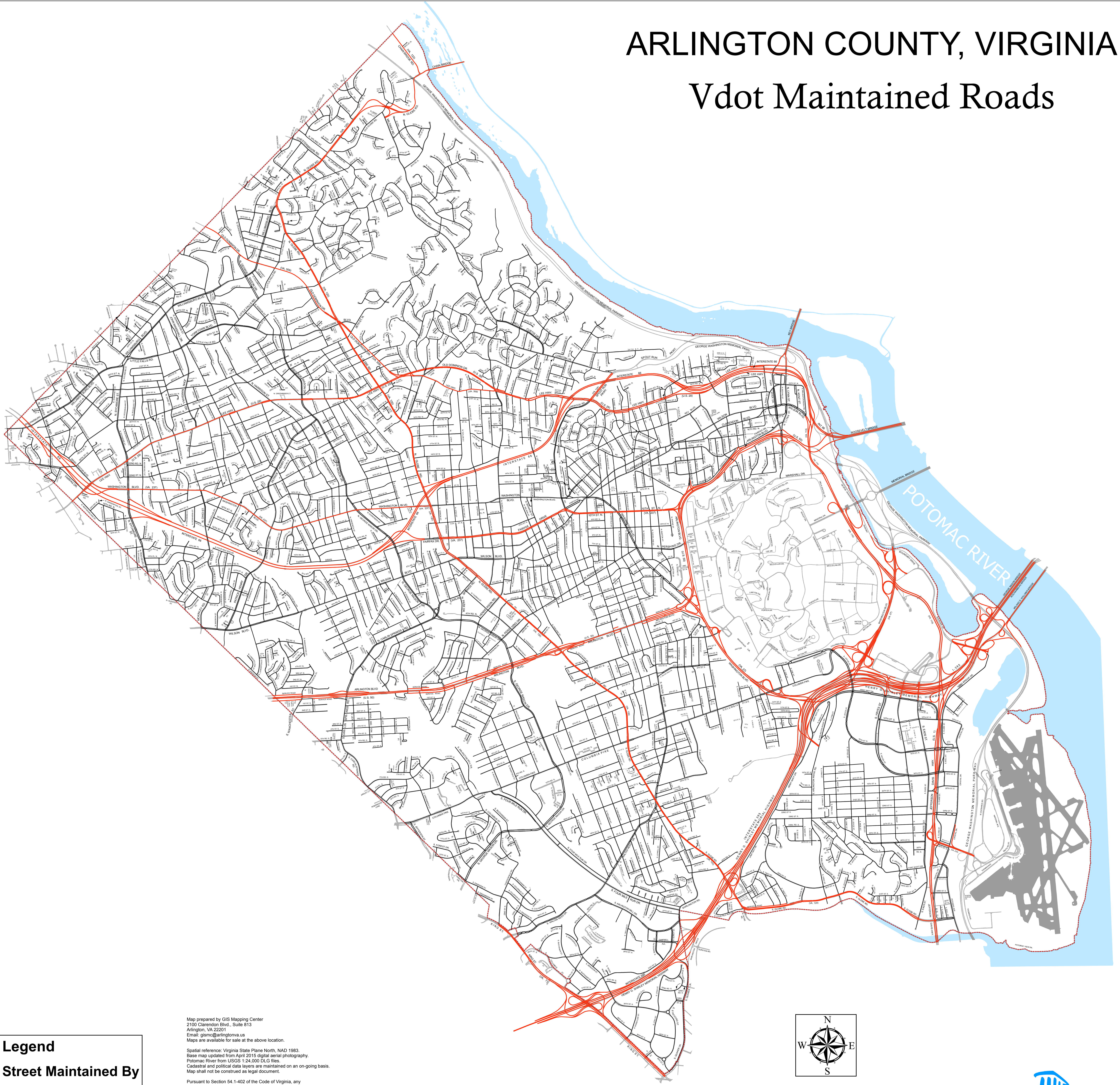
Interstate System (I-66, I-395) – 70.70 lane miles

The VDOT maintained roads are illustrated on the attached map and listed below:

- 50 - Teddy Roosevelt Bridge to County Line
- 29 - Lee Hwy, Lynn to County Line, partly as Old Dominion west of Cherrydale
- 309 - Old Dominion, Quincy to County Line, partly as Old Lee Hwy.
- 123 - Chain Bridge Rd, Glebe Rd to County Line
- 124 - Spout Run Pkwy, Lee Hwy to Lorcom Lane, past Lorcom it is NPS owned.
- 1 - Jefferson Davis Hwy, 395 to County Line
- 120 - Glebe Rd, JD Hwy to Chain Bridge
- 237 - Washington Blvd, Lee Hwy to Glebe Rd
- 237 - Fairfax Dr, Glebe rd to Wilson Blvd
- 237 - 10th St N, Wilson to 50
- 233 - Airport Access Rd., 1 to Airport
- 27 - Washington Blvd, 50 to Memorial Bridge
- 244 - Columbia Pike, Joyce St to 27

ARLINGTON COUNTY, VIRGINIA

Vdot Maintained Roads



Legend

Street Maintained By

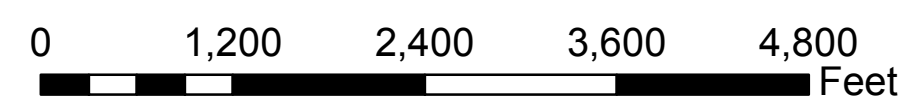

- Arlington County
- Vdot Roads

Map prepared by GIS Mapping Center
 2100 Clarendon Blvd., Suite 813
 Arlington, VA 22201
 Email: gismc@arlingtonva.us
 Maps are available for sale at the above location.

Spatial reference: Virginia State Plane North, NAD 1983.
 Base map updated from April 2015 digital aerial photography.
 Potomac River from USGS 1:24,000 DLG files.
 Cadastral and political data layers are maintained on an on-going basis.
 Map shall not be construed as legal document.

Pursuant to Section 54.1-402 of the Code of Virginia, any determination of topography or contours, or any depiction of physical improvements, property lines or boundaries is for general information only and shall not be used for the design, modification, or construction of improvements to real property or for flood plain determination.

Map © 2017 Arlington County, VA
 Printed: April 2017



1 inch = 1,200 feet