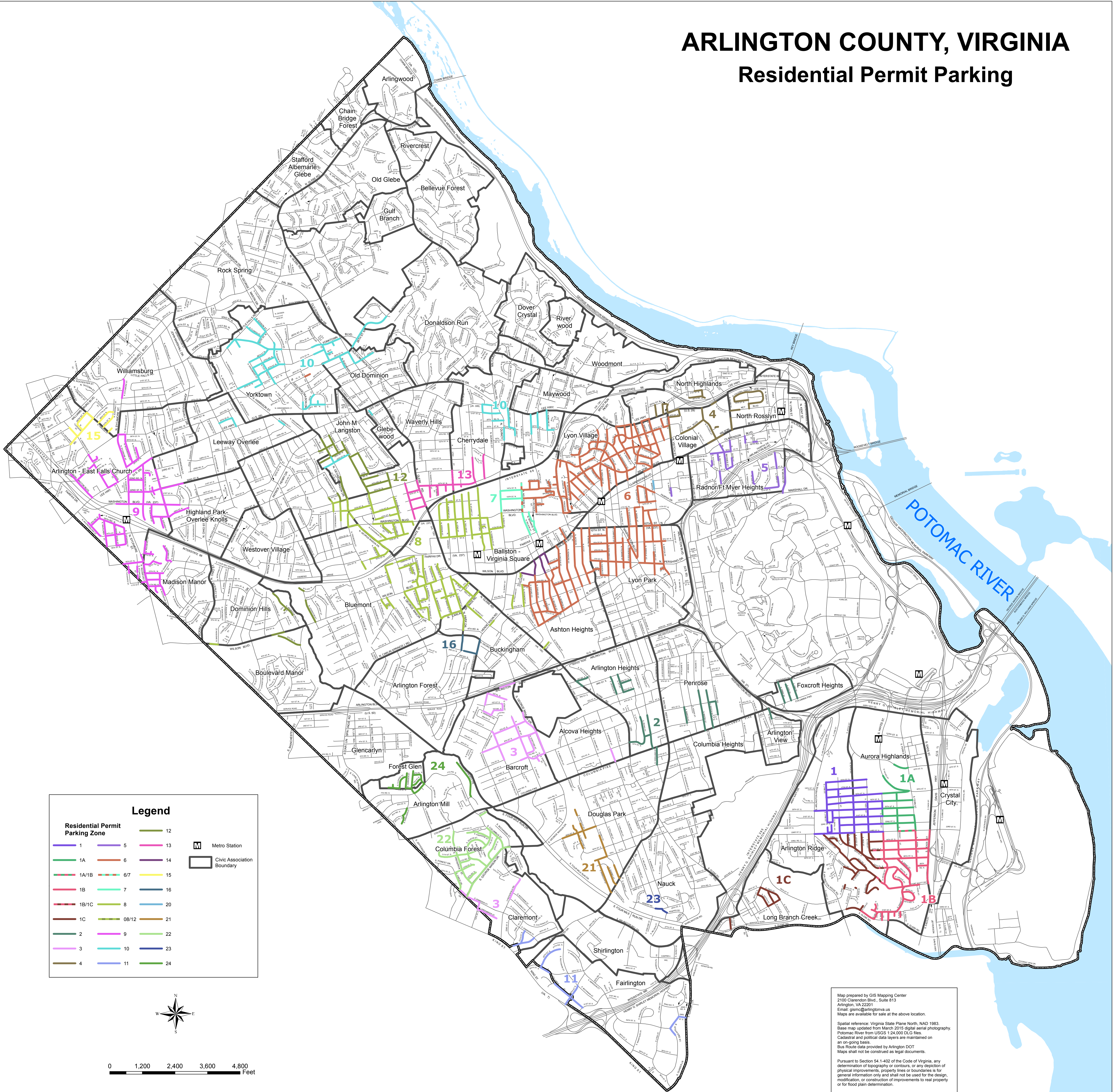
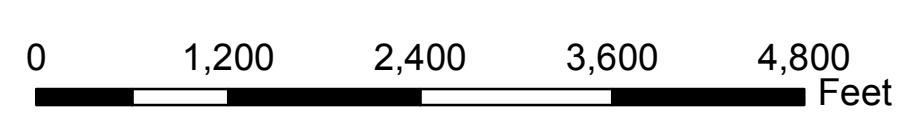



ARLINGTON COUNTY, VIRGINIA

Residential Permit Parking



Residential Permit Parking Zone		Legend	
1	5	12	M Metro Station
1A	6	13	▭ Civic Association Boundary
1A/1B	6/7	14	
1B	7	15	
1B/1C	8	16	
1C	8/12	20	
2	9	21	
3	10	22	
4	11	23	
		24	



Map prepared by GIS Mapping Center
 2100 Clarendon Blvd., Suite 913
 Arlington, VA 22201
 Email: gis@arlingtonva.us
 Maps are available for sale at the above location.

Spatial reference: Virginia State Plane North, NAD 1983
 Base map updated from March 2015 digital aerial photography.
 Potomac River from USGS 1:24,000 DLG files.
 Cadastral and political data layers are maintained on an on-going basis.
 Bus Route data provided by Arlington DOT.
 Maps shall not be construed as legal documents.

Pursuant to Section 54.1-402 of the Code of Virginia, any determination of topography or contours, or any depiction of physical improvements, property lines or boundaries is for general information only and shall not be used for the design, modification, or construction of improvements to real property or for flood plain determination.

Map © 2016 Arlington County, VA
 Printed: August 2016