

Pershing Drive Complete Streets Project  
Proposed Improvements  
May 2017

- Pedestrian Crossing Improvements
- Coordination with NC Sidewalk Project
- Bus Stop Relocation
- Intersection Sight Distance Improvements
- Curb ramp upgrade at N. Oxford St.

- Pedestrian Crossing Improvements
- Alignment Improvements to N. Nelson St
- Bus Stop Improvements




- Pedestrian Crossing Improvements
- Signal Upgrade/Replacement
- Bus Stop Improvements

- Intersection Sight Distance Improvements
- Bus Stop Relocation
- Curb Ramp Upgrade
- Four Way Stop

- Pedestrian Crossing Improvements
- Bus Stop Improvements
- Intersection Sight Distance Improvements

- Pedestrian Crossing Improvements
- Signal Upgrade

- Pedestrian Crossing Improvements
- Bus Stop Relocation & Bus Stop Improvements
- Protected Bike Lanes



A

B

C

D

E

F

G

H

N. Nelson St. Intersection

N. Highland & N. Garfield St. Intersections

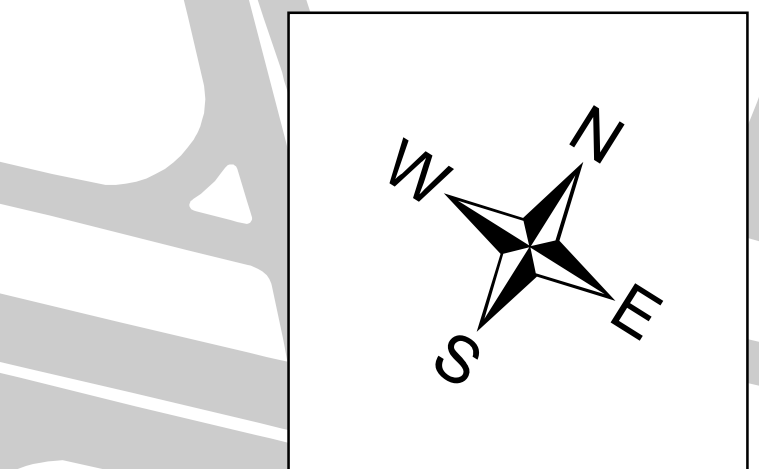
N. Irving St. Intersection

N. Fillmore St. Intersection

N. Danville St., N. Cleveland St., And N. Barton St. Intersections

N. Oakland St. Intersection

N. Kenmore St. & N. Jackson St. Intersection



0 100 200 300 400 Feet

Pursuant to Section 54-1402 of the Code of Virginia, any determination of topography or contours, or any depiction of physical improvements, property lines or boundaries, is for general information only and shall not be used for the design, modification, or construction of improvements to real property or for flood plain determination. Map prepared by Arlington County GIS Mapping Center. Produced and © April 2017.